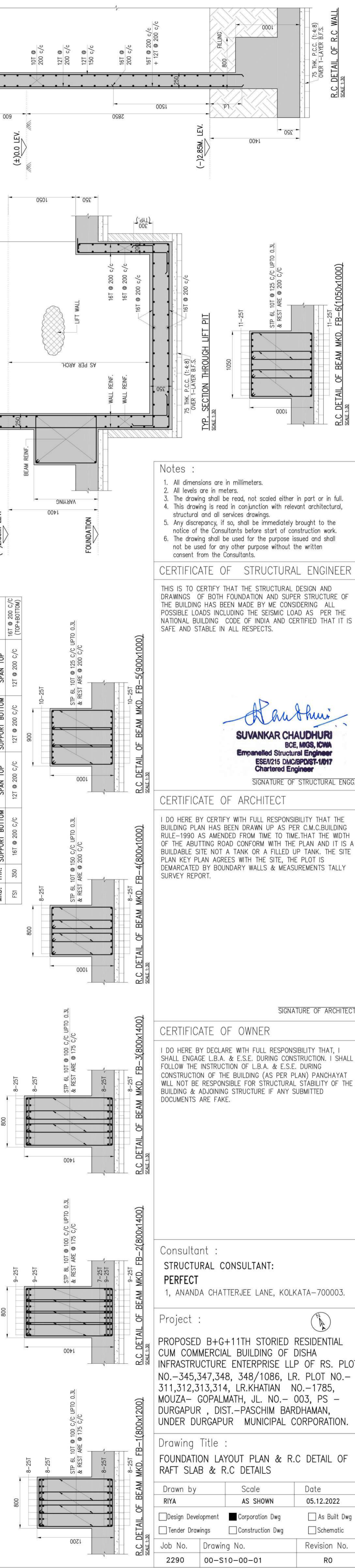


SCHEDULE OF FOUNDATION SLAB:

FDN. SLAB MKD.	FDN. DIR.	SHORTER DIR.	LONGER DIR.	MESH REINF.
THK.	SUPPORT	SUPPORT	SPAN	TOP
	TOP	BOTTOM	TOP	BOTTOM
F51	350	161 @ 200 C/C	127 @ 200 C/C	161 @ 200 C/C (TOP+BOTTOM)

FOUNDATION LAYOUT PLAN & R.C. DETAIL OF RAFT SLAB
THICKNESS OF RAFT SLAB IS 350MM.
SCALE=1:100



- Notes :**
- All dimensions are in millimeters.
 - All levels are in meters.
 - The drawing shall be read, not scaled either in part or in full.
 - This drawing is read in conjunction with relevant architectural, structural and all services drawings.
 - Any discrepancy, if so, shall be immediately brought to the notice of the Consultants before start of construction work.
 - The drawing shall be used for the purpose issued and shall not be used for any other purpose without the written consent from the Consultants.

CERTIFICATE OF STRUCTURAL ENGINEER

THIS IS TO CERTIFY THAT THE STRUCTURAL DESIGN AND DRAWINGS OF BOTH FOUNDATION AND SUPER STRUCTURE OF THE BUILDING HAS BEEN MADE BY ME CONSIDERING ALL POSSIBLE LOADS INCLUDING THE SEISMIC LOAD AS PER THE NATIONAL BUILDING CODE OF INDIA AND CERTIFIED THAT IT IS SAFE AND STABLE IN ALL RESPECTS.

Suvankar Chaudhuri
SUVANKAR CHAUDHURI
BCE, MGS, ICWA
Empanelled Structural Engineer
ESE/215 DMC/BDST-1017
Chartered Engineer
SIGNATURE OF STRUCTURAL ENGR.

CERTIFICATE OF ARCHITECT

I DO HEREBY CERTIFY WITH FULL RESPONSIBILITY THAT THE BUILDING PLAN HAS BEEN DRAWN UP AS PER C.M.C. BUILDING RULE-1990 AS AMENDED FROM TIME TO TIME THAT THE WIDTH OF THE ABUTTING ROAD CONFORM WITH THE PLAN AND IT IS A BUILDABLE SITE NOT A TANK OR A FILLED UP TANK. THE SITE PLAN KEY PLAN AGREES WITH THE SITE, THE PLOT IS DEMARCATED BY BOUNDARY WALLS & MEASUREMENTS TALLY SURVEY REPORT.

SIGNATURE OF ARCHITECT

CERTIFICATE OF OWNER

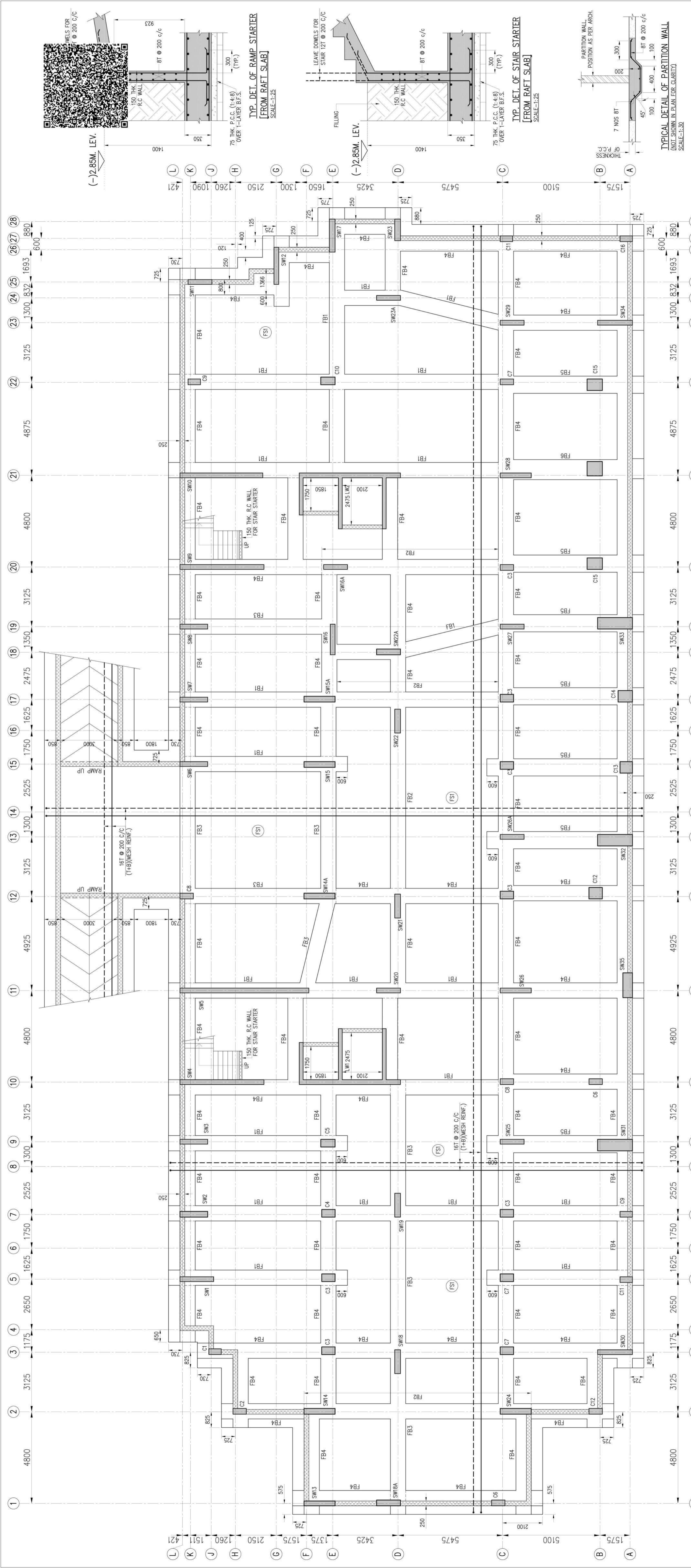
I DO HEREBY DECLARE WITH FULL RESPONSIBILITY THAT, I SHALL ENGAGE L.B.A. & E.S.E. DURING CONSTRUCTION. I SHALL FOLLOW THE INSTRUCTION OF L.B.A. & E.S.E. DURING CONSTRUCTION OF THE BUILDING (AS PER PLAN) PANCHAYAT WILL NOT BE RESPONSIBLE FOR STRUCTURAL STABILITY OF THE BUILDING & ADJOINING STRUCTURE IF ANY SUBMITTED DOCUMENTS ARE FAKE.

Consultant :
STRUCTURAL CONSULTANT:
PERFECT
1, ANANDA CHATTERJEE LANE, KOLKATA-700003.

Project :
PROPOSED B+G+11TH STORIED RESIDENTIAL CUM COMMERCIAL BUILDING OF DISHA INFRASTRUCTURE ENTERPRISE LLP OF RS. PLOT NO.-345,347,348, 348/1086, LR. PLOT NO.-311,312,313,314, LR.KHATIAN NO.-1785, MOUZA- GOPALMATH, JL. NO.- 003, PS - DURGAPUR , DIST.-PASCHIM BARDHAMAN, UNDER DURGAPUR MUNICIPAL CORPORATION.

Drawing Title :
FOUNDATION LAYOUT PLAN & R.C DETAIL OF RAFT SLAB & R.C DETAILS

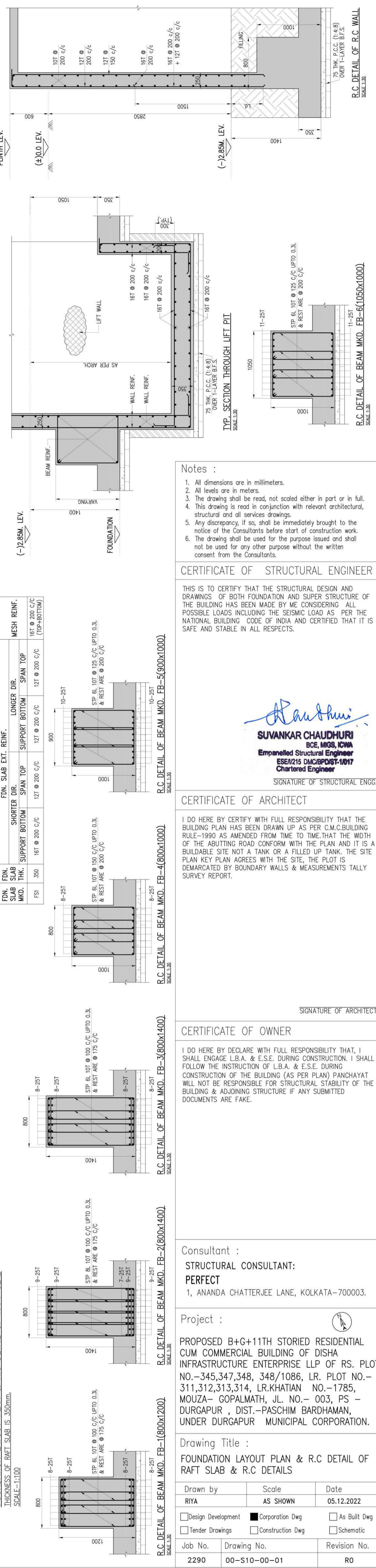
Drawn by	Scale	Date
RIYA	AS SHOWN	05.12.2022
<input type="checkbox"/> Design Development	<input checked="" type="checkbox"/> Corporation Dwg	<input type="checkbox"/> As Built Dwg
<input type="checkbox"/> Tender Drawings	<input type="checkbox"/> Construction Dwg	<input type="checkbox"/> Schematic
Job No.	Drawing No.	Revision No.
2290	00-S10-00-01	RO



SCHEDULE OF FOUNDATION SLAB:

FDN. SLAB MKD.	FDN. DIR.	SHORTER DIR.	LONGER DIR.	MESH REINF.
THK.	SUPPORT	SUPPORT	SPAN	TOP
	TOP	BOTTOM	TOP	BOTTOM
F51	161	127	127	161
	200 C/C	200 C/C	200 C/C	200 C/C
				(TOP+BOTTOM)

FOUNDATION LAYOUT PLAN & R.C. DETAIL OF RAFT SLAB
THICKNESS OF RAFT SLAB IS 350mm.
SCALE: 1:100



- Notes :**
- All dimensions are in millimeters.
 - All levels are in meters.
 - The drawing shall be read, not scaled either in part or in full.
 - This drawing is read in conjunction with relevant architectural, structural and all services drawings.
 - Any discrepancy, if so, shall be immediately brought to the notice of the Consultants before start of construction work.
 - The drawing shall be used for the purpose issued and shall not be used for any other purpose without the written consent from the Consultants.

CERTIFICATE OF STRUCTURAL ENGINEER

THIS IS TO CERTIFY THAT THE STRUCTURAL DESIGN AND DRAWINGS OF BOTH FOUNDATION AND SUPER STRUCTURE OF THE BUILDING HAS BEEN DRAWN UP AS PER C.M.C. BUILDING RULE-1990 AS AMENDED FROM TIME TO TIME THAT THE WIDTH OF THE ABUTTING ROAD CONFORM WITH THE PLAN AND IT IS A BUILDABLE SITE NOT A TANK OR A FILLED UP TANK. THE SITE PLAN KEY PLAN AGREES WITH THE SITE, THE PLOT IS DEMARCATED BY BOUNDARY WALLS & MEASUREMENTS TALLY SURVEY REPORT.

Suvankar Chaudhuri
SUVANKAR CHAUDHURI
BCE, MGS, ICWA
Empanelled Structural Engineer
ESE/215 DMC/BDST-1017
Chartered Engineer
SIGNATURE OF STRUCTURAL ENGR.

CERTIFICATE OF ARCHITECT

I DO HEREBY CERTIFY WITH FULL RESPONSIBILITY THAT THE BUILDING PLAN HAS BEEN DRAWN UP AS PER C.M.C. BUILDING RULE-1990 AS AMENDED FROM TIME TO TIME THAT THE WIDTH OF THE ABUTTING ROAD CONFORM WITH THE PLAN AND IT IS A BUILDABLE SITE NOT A TANK OR A FILLED UP TANK. THE SITE PLAN KEY PLAN AGREES WITH THE SITE, THE PLOT IS DEMARCATED BY BOUNDARY WALLS & MEASUREMENTS TALLY SURVEY REPORT.

SIGNATURE OF ARCHITECT

CERTIFICATE OF OWNER

I DO HEREBY DECLARE WITH FULL RESPONSIBILITY THAT, I SHALL ENGAGE L.B.A. & E.S.E. DURING CONSTRUCTION. I SHALL FOLLOW THE INSTRUCTION OF L.B.A. & E.S.E. DURING CONSTRUCTION OF THE BUILDING (AS PER PLAN) PANCHAYAT WILL NOT BE RESPONSIBLE FOR STRUCTURAL STABILITY OF THE BUILDING & ADJOINING STRUCTURE IF ANY SUBMITTED DOCUMENTS ARE FAKE.

Consultant :
STRUCTURAL CONSULTANT:
PERFECT
1, ANANDA CHATTERJEE LANE, KOLKATA-700003.

Project :
PROPOSED B+G+11TH STORIED RESIDENTIAL CUM COMMERCIAL BUILDING OF DISHA INFRASTRUCTURE ENTERPRISE LLP OF RS. PLOT NO.-345,347,348, 348/1086, LR. PLOT NO.-311,312,313,314, LR.KHATIAN NO.-1785, MOUZA- GOPALMATH, JL. NO.- 003, PS - DURGAPUR , DIST.-PASCHIM BARDHAMAN, UNDER DURGAPUR MUNICIPAL CORPORATION.

Drawing Title :
FOUNDATION LAYOUT PLAN & R.C. DETAIL OF RAFT SLAB & R.C. DETAILS

Drawn by	Scale	Date
RIYA	AS SHOWN	05.12.2022
<input type="checkbox"/> Design Development	<input checked="" type="checkbox"/> Corporation Dwg	<input type="checkbox"/> As Built Dwg
<input type="checkbox"/> Tender Drawings	<input type="checkbox"/> Construction Dwg	<input type="checkbox"/> Schematic
Job No.	Drawing No.	Revision No.
2290	00-S10-00-01	RO